

SHEET No. 3
PLAN No. 1588
FOR SEWER
IN FLORES STREET
FROM FIFTH ST. TO SEVENTH ST.
SAN BERNARDINO
CALIFORNIA

JUNE 1945

EDGAR T. HAM
City Engineer
Civil Engr's. Cert. No. 1683

DETAIL OF SEWER

No. of lineal Ft. of 8" Vitrified Pipe Sewer to be constructed	1240
No. of lineal Ft. of 4" Vitrified Pipe Sewer to be constructed	570
No. of 8" x 4" Wyes, (with 4" Connecting Sewer) to be installed	38
No. of Manholes to be constructed	3

LATERALS

All Connection Sewers shall be laid on an upward grade of two per cent, and shall be constructed between the main sewer and the curb line and shall be at right angles to the main sewer.

DATUM

All Elevations shown in "Red" ink are in feet and are above a plane which is 1046.28 feet below the City Bench Mark as established by Ordinance 389 of the City of San Bernardino, California.

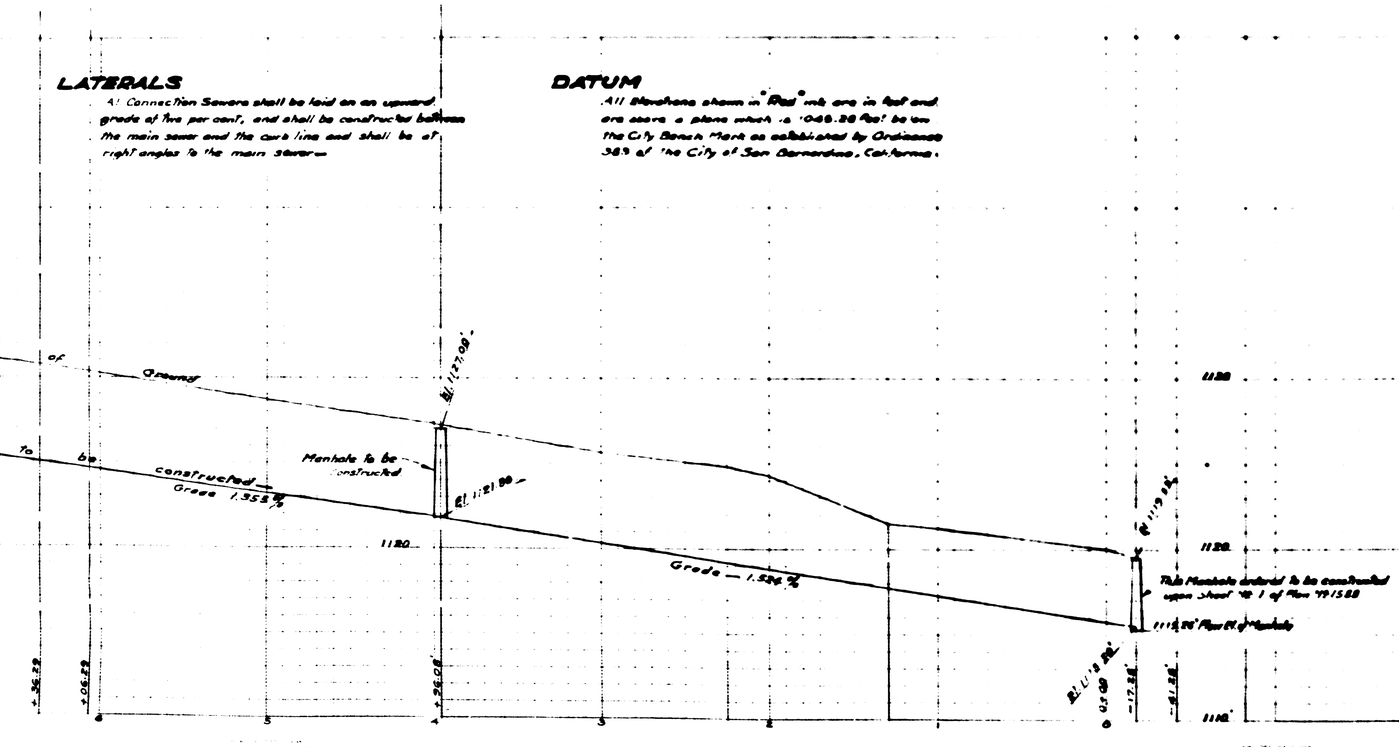

LEGEND

in. means inch or inches. St. means Street.
ft. means foot or feet. ℄ means Centerline.
No. means Number.
El. means Elevation.
8" Vitrified Pipe Sewer to be constructed, shown thus
8" x 4" Wyes with 4" Connecting Sewer to be installed, shown thus
Manhole to be constructed shown thus

TITLE TO STREETS

FIFTH STREET is dedicated by Map of SAN BERNARDINO RANCHO Recorded in Map Book 7, Page 2.
SIXTH STREET and FLORES STREET are dedicated by Map of LA GARDENA SUBDIVISION No. 2, TRACT 2291, Recorded in Map Book 33, Page 11.
All of the above as per Records of San Bernardino County.

GRADE ORDINANCE

Grade of FLORES STREET established by Resolution No. 1091
Dated July 16, 1945



SHEET No. 3
PLAN No. 1588
FOR SEWER
IN FLORES STREET
FROM FIFTH ST. TO SEVENTH ST.
SAN BERNARDINO
CALIFORNIA

JUNE 1945

EDGAR T. HAM
City Engineer
Civil Engr's. Cert. No. 1683

DETAIL OF SEWER

No. of lineal Ft. of 8" Vitrified Pipe Sewer to be constructed	1240
No. of lineal Ft. of 4" Vitrified Pipe Sewer to be constructed	570
No. of 8" x 4" Wyes, (with 4" Connecting Sewer) to be installed	38
No. of Manholes to be constructed	3

LATERALS

All Connection Sewers shall be laid on an upward grade of two per cent, and shall be constructed between the main sewer and the curb line and shall be at right angles to the main sewer.

DATUM

All Elevations shown in "Red" ink are in feet and are above a plane which is 1046.28 feet below the City Bench Mark as established by Ordinance 389 of the City of San Bernardino, California.

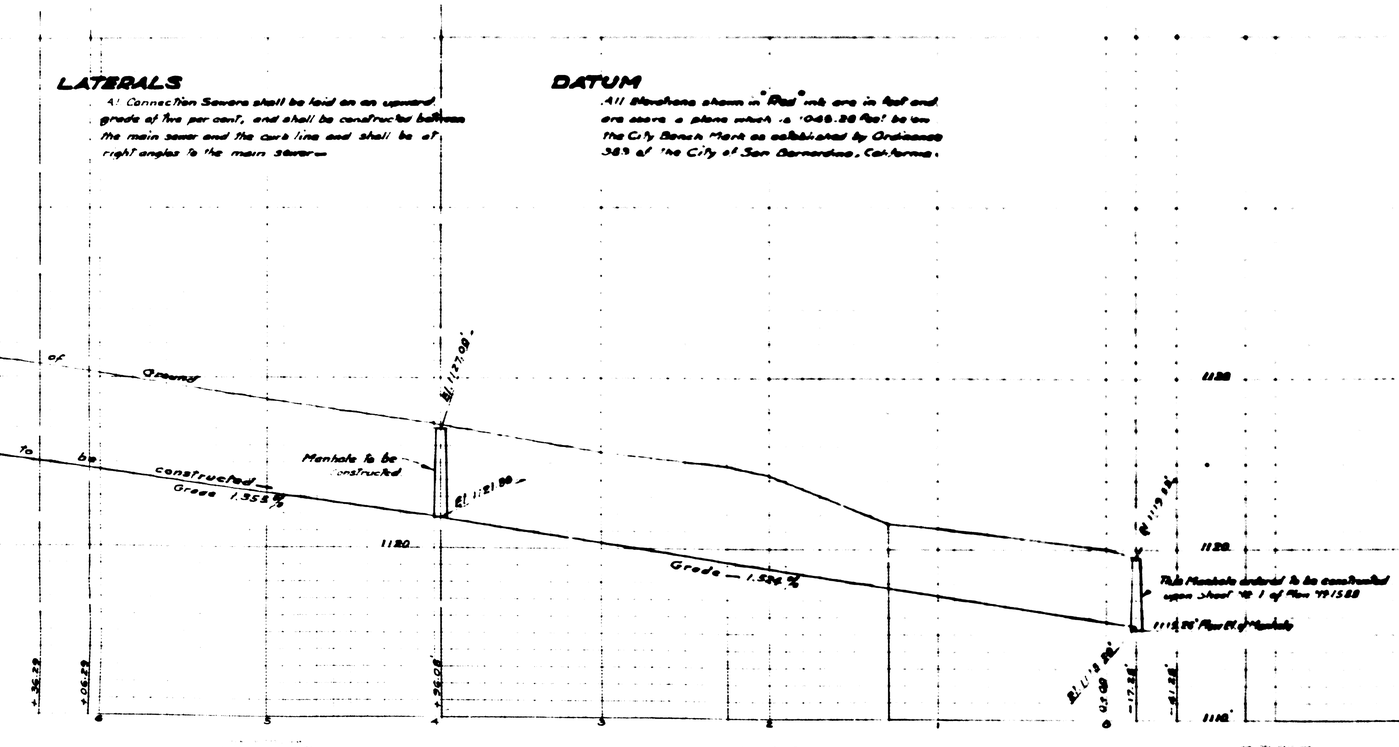

LEGEND

in. means inch or inches. St. means Street.
ft. means foot or feet. ℄ means Centerline.
No. means Number.
El. means Elevation.
8" Vitrified Pipe Sewer to be constructed, shown thus
8" x 4" Wyes with 4" Connecting Sewer to be installed, shown thus
Manhole to be constructed shown thus

TITLE TO STREETS

FIFTH STREET is dedicated by Map of SAN BERNARDINO RANCHO Recorded in Map Book 7, Page 2.
SIXTH STREET and FLORES STREET are dedicated by Map of LA GARDENA SUBDIVISION No. 2, TRACT 2291, Recorded in Map Book 33, Page 11.
All of the above as per Records of San Bernardino County.

GRADE ORDINANCE

Grade of FLORES STREET established by Resolution No. 1091
Dated July 16, 1945